A1

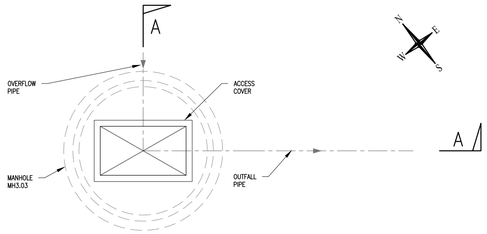

PS ROOF PLAN
(SCALE 1:50)

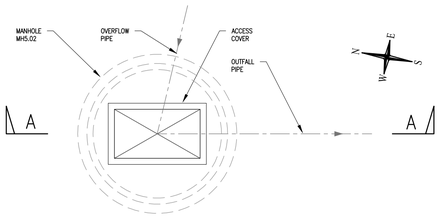

PS ROOF PLAN
(SCALE 1:50)

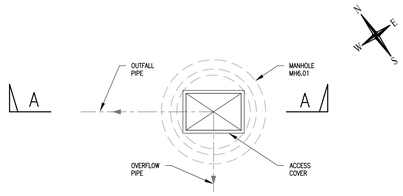

PS ROOF PLAN
(SCALE 1:50)

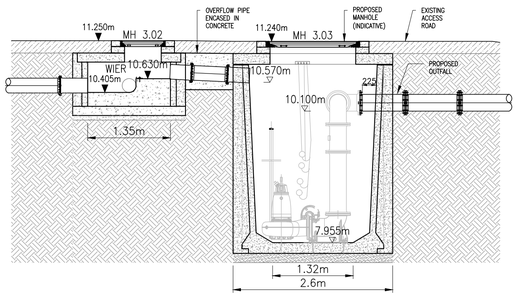

SECTION A-A
(SCALE 1:50)

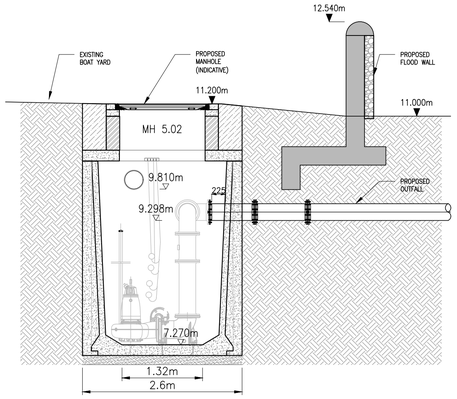

SECTION A-A
(SCALE 1:50)

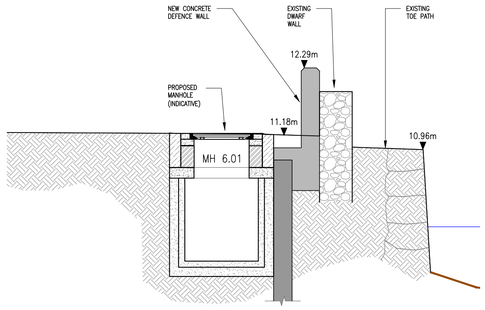

SECTION A-A
(SCALE 1:50)

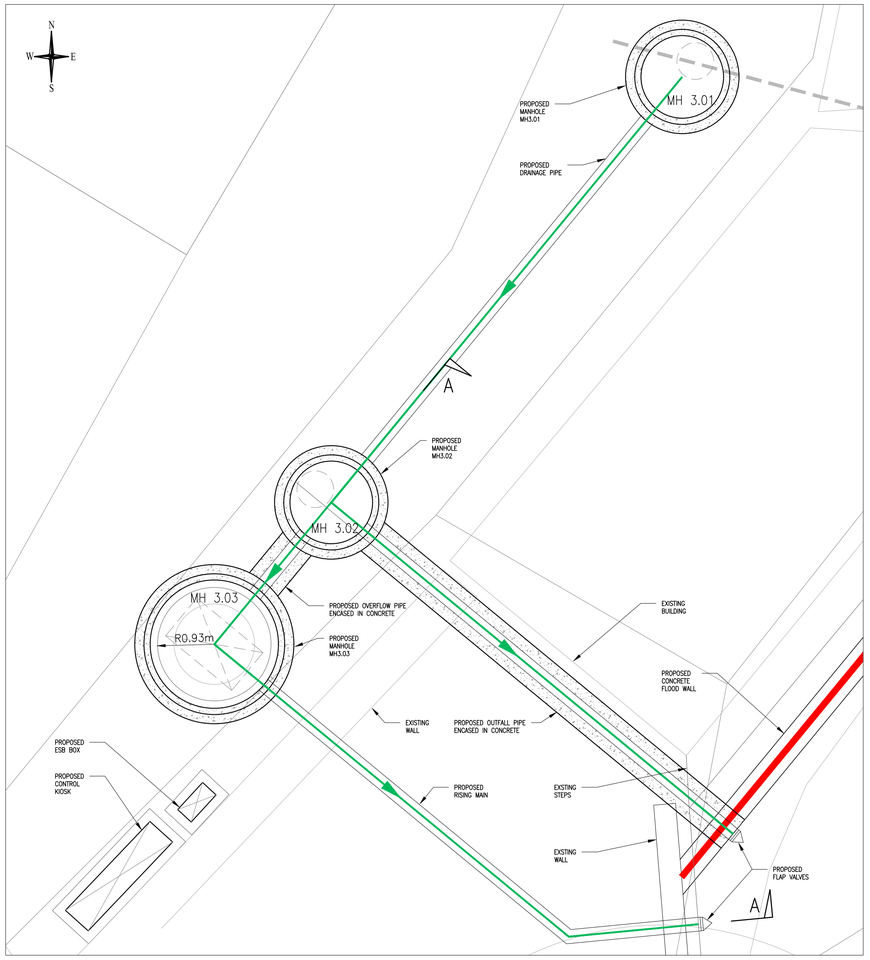

LAYOUT PLAN - PS3
SCALE: 1:50

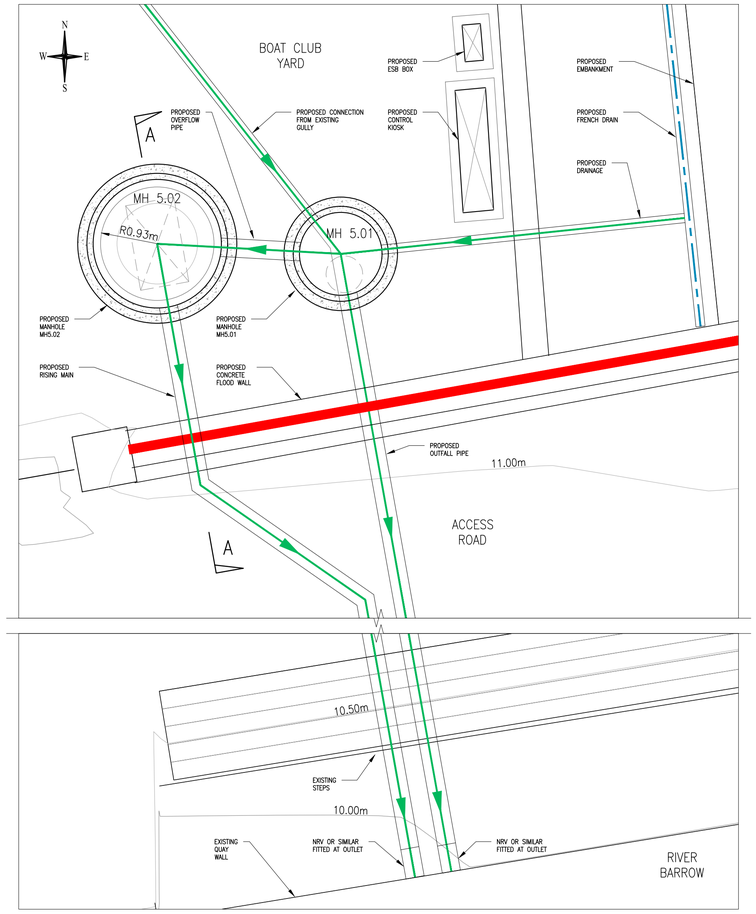

LAYOUT PLAN - PS4
SCALE: 1:50

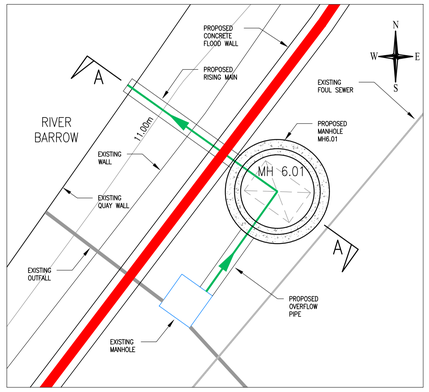

LAYOUT PLAN - PS5
SCALE: 1:50

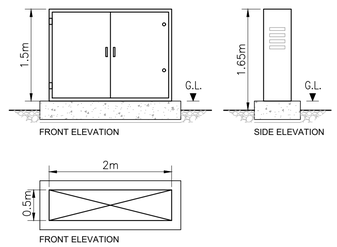

CONTROL KIOSK
(SCALE 1:50)

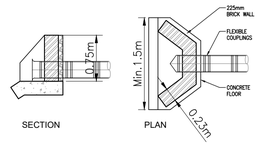

TYPICAL HEADER WALL
(SCALE 1:50)

GENERAL NOTES

NOTES:

1. CYAL50338216 © NATIONAL MAPPING DIVISION OF TAILTE EIREANN.
2. FIGURED DIMENSIONS ONLY TO BE TAKEN FROM THIS DRAWING.
3. FOR DETAILS OF FLOOD DEFENCES SEE DWGS W3451-AYE-DWG-W-1404 – W3451-AYE-DWG-W-1422.

LEGEND:

- EXISTING SEWER
- EXISTING STORM DRAINAGE
- PROPOSED STORM DRAINAGE
- PROPOSED EMBANKMENT

KEYPLAN:

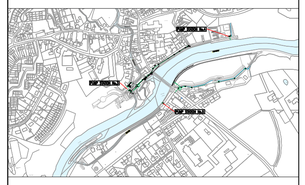

Rev	Date	Description	By	Chk	App
01	04.03.25	ISSUE FOR PLANNING	LT	OL	SH
00	26.07.24	ISSUE FOR PLANNING	LT	SH	SH

ayesa

CLIENT
KILKENNY COUNTY COUNCIL

PROJECT
GRAIGUENAMANAGH TINNAHINCH FLOOD RELIEF SCHEME

DRAWING TITLE
STORMWATER DRAINAGE PUMPING STATIONS NO.3 & 4 GA LAYOUT, PLAN & SECTIONS

STATUS
FOR PLANNING

Date: 26.07.24	Scale: 1:50	Drawn: LT	Chk: SH	App: SH
Project No: W3451	Drg. No: W3451-AYE-DWG-W-1436			Rev: 01

© AYESA. ALL RIGHTS RESERVED. CONFIDENTIAL AND PROPRIETARY.